



Secretaria de Meio Ambiente e Desenvolvimento Sustentável - SEMAD  
Centro de Informações Meteorológicas e Hidrológicas do Estado de Goiás - CIMEHGO  
Sala de Situação de Monitoramento de Riscos e Desastres Naturais

Boletim nº: 0243

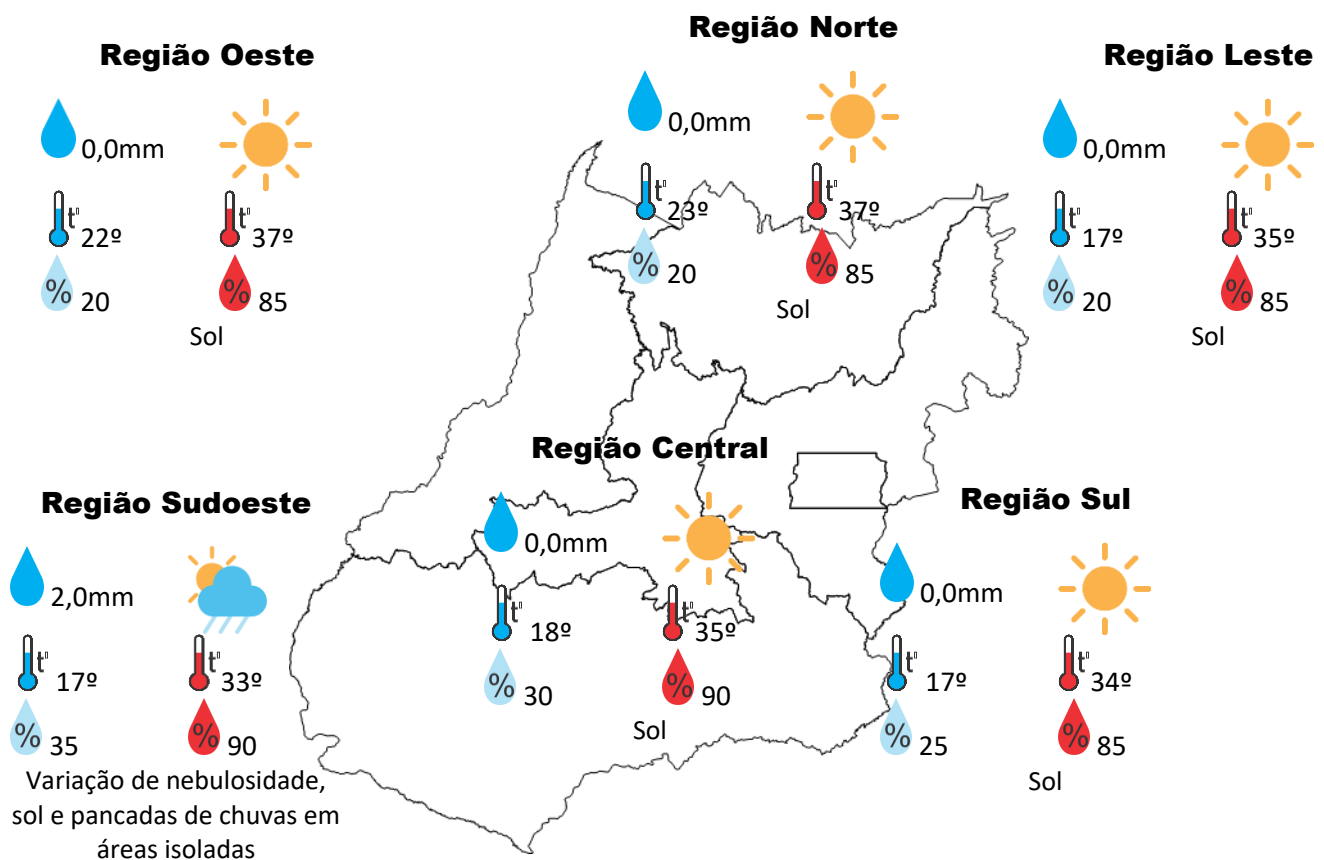
Elaborado na data: 11/10/2022

Previsão para data: 12/10/2022

### Informações do Tempo para o Estado

**Quarta-feira** a presença de uma massa de ar quente vai influenciar o nosso Estado, com isso favorecendo que o tempo fica mais estável, reduzindo a desenvolvimento de nuvens de chuva, consequentemente a possibilidade de formação de áreas de instabilidade e baixa. As temperaturas estarão elevadas e a umidade relativa do ar em declínio o período da tarde.

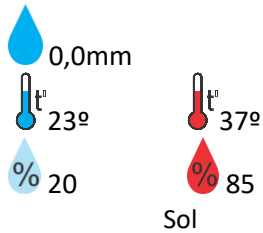
**Capital:** Sol e temperatura máxima podendo chegar aos 33°C e umidade relativa do ar variando entre 30% a 90%, o nascer do sol será às 05:51hs e o pôr do sol às 18:15hs.



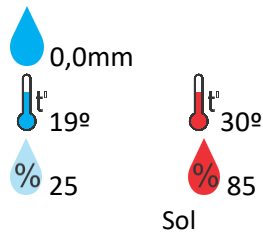


## Previsão para alguns municípios:

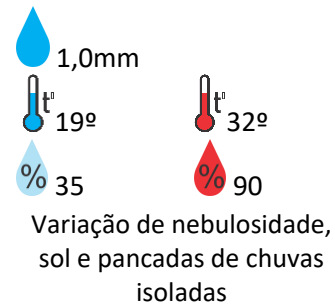
### Porangatu



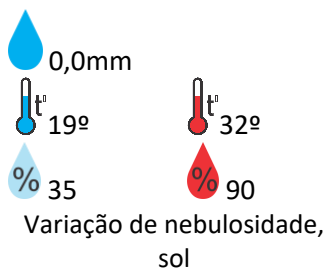
### Catalão



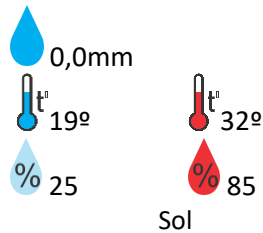
### Jataí



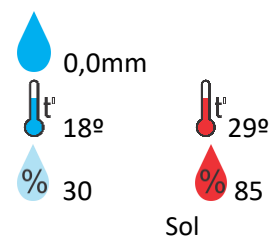
### Rio Verde



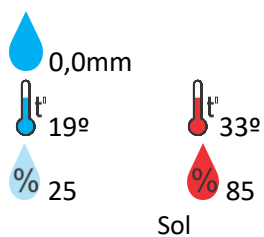
### Luziânia



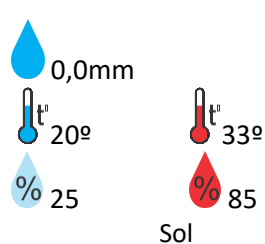
### Anápolis



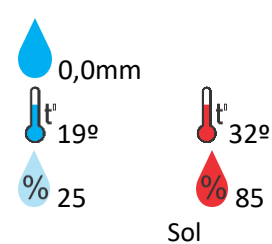
### Goiânia



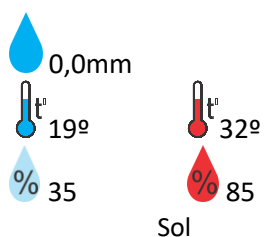
### Itumbiara



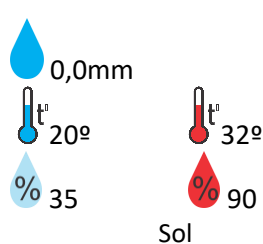
### Ouvidor



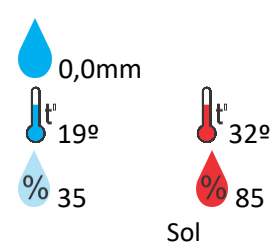
### Goiandira



### Três Ranchos

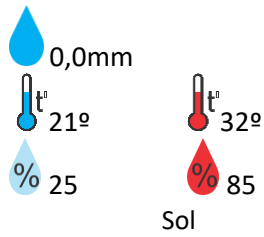


### Cumari

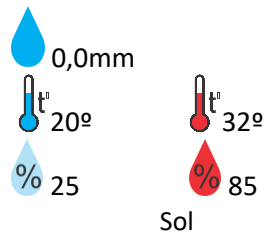




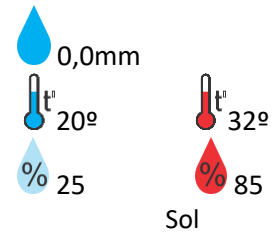
### Anhanguera



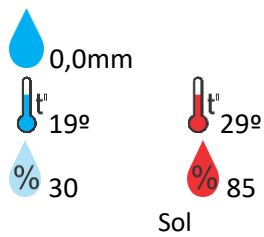
### Ipameri



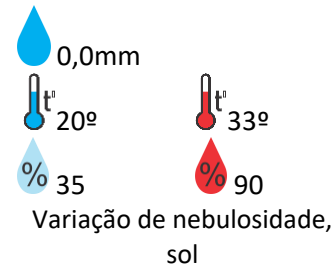
### Nova Aurora



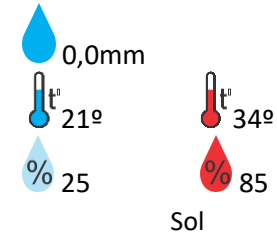
### Cristalina



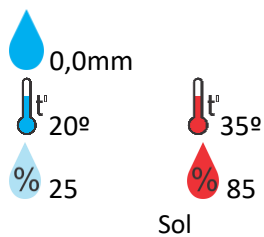
### Santa Helena



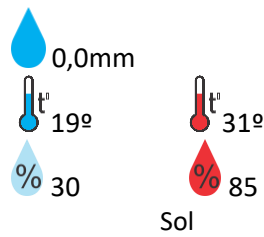
### Ceres



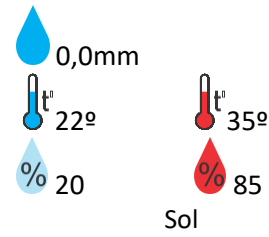
### Goianésia



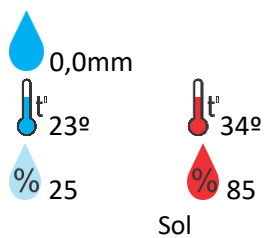
### Davinópolis



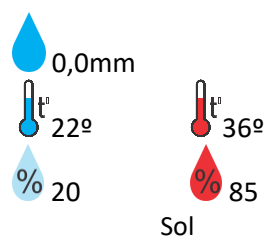
### Rubiataba



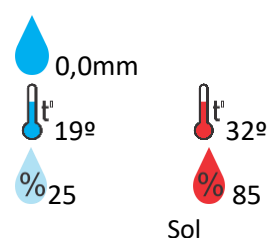
### Flores de Goiás



### Minaçu



### Pires do Rio



**OBS:** As informações contidas nesse boletim do tempo levam em consideração dados das variáveis meteorológicas previstas por modelos meteorológicos e análise de imagens de satélite do dia 11/10/2022 às 09:00 horas